






City of Lake Forest General Plan

COUNTY OF
ORANGE

Land Use Designations

Residential Designations

-  Very Low Density Residential
(0 to 2 DUs/Net AC)
-  Low Density Residential
(2 to 7 DUs/Net AC)
-  Low-Medium Density Residential
(7 to 15 DUs/Net AC)
-  Medium Density Residential
(15 to 25 DUs/Net AC)
-  High Density Residential
(25 to 43 DUs/Net AC)

Non-Residential Designations

-  Commercial
-  Professional Office
-  Mixed-Use
-  Business Park
-  Light Industrial
-  Public Facility
-  Community Park/Open Space
-  Regional Park/Open Space
-  Open Space
-  Lake
-  Transportation Corridor
-  Mineral Resources Overlay
-  Public Facilities Overlay
-  City Boundary



0 2,500 5,000 Feet

CITY OF IRVINE

CITY OF
MISSION VIEJO

CITY OF LAGUNA HILLS

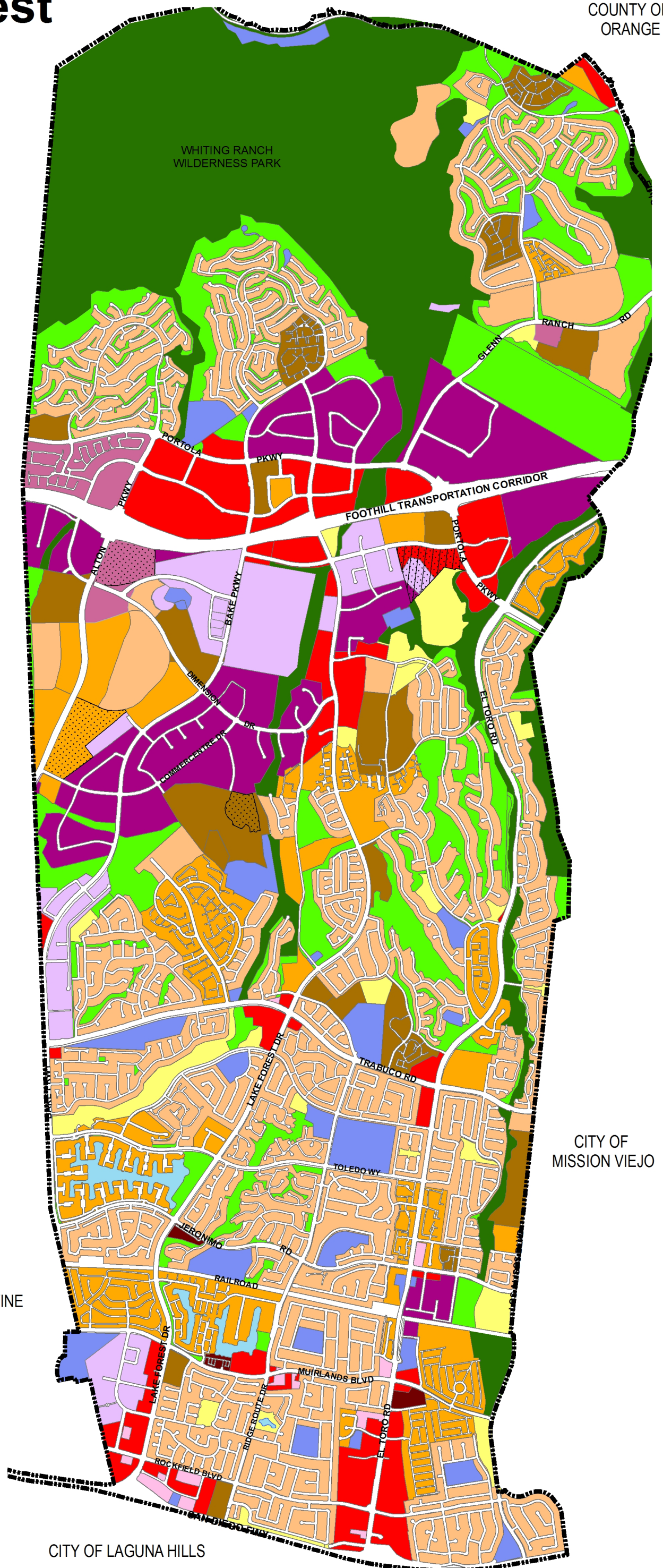


Figure LU-1
Land Use Map